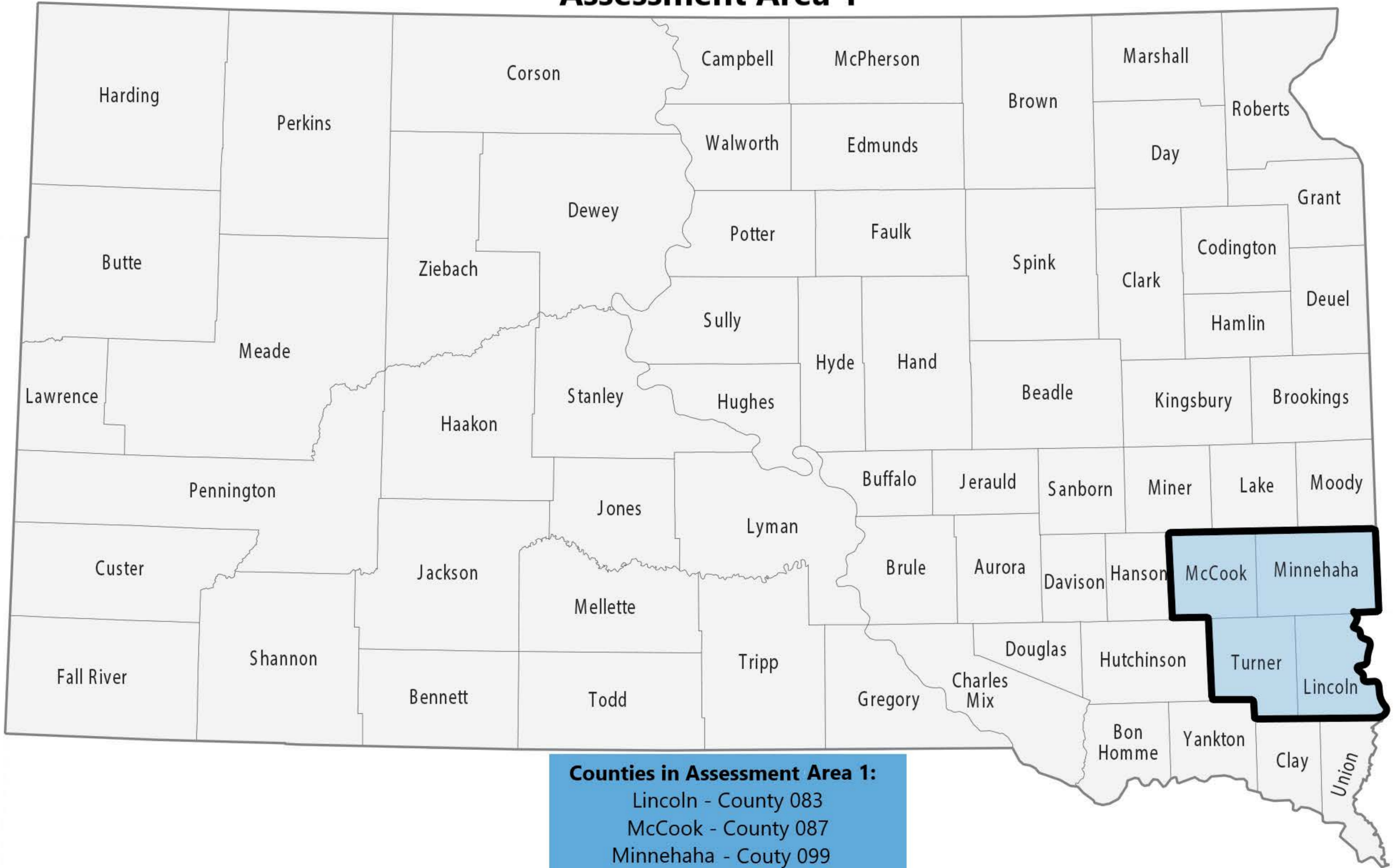
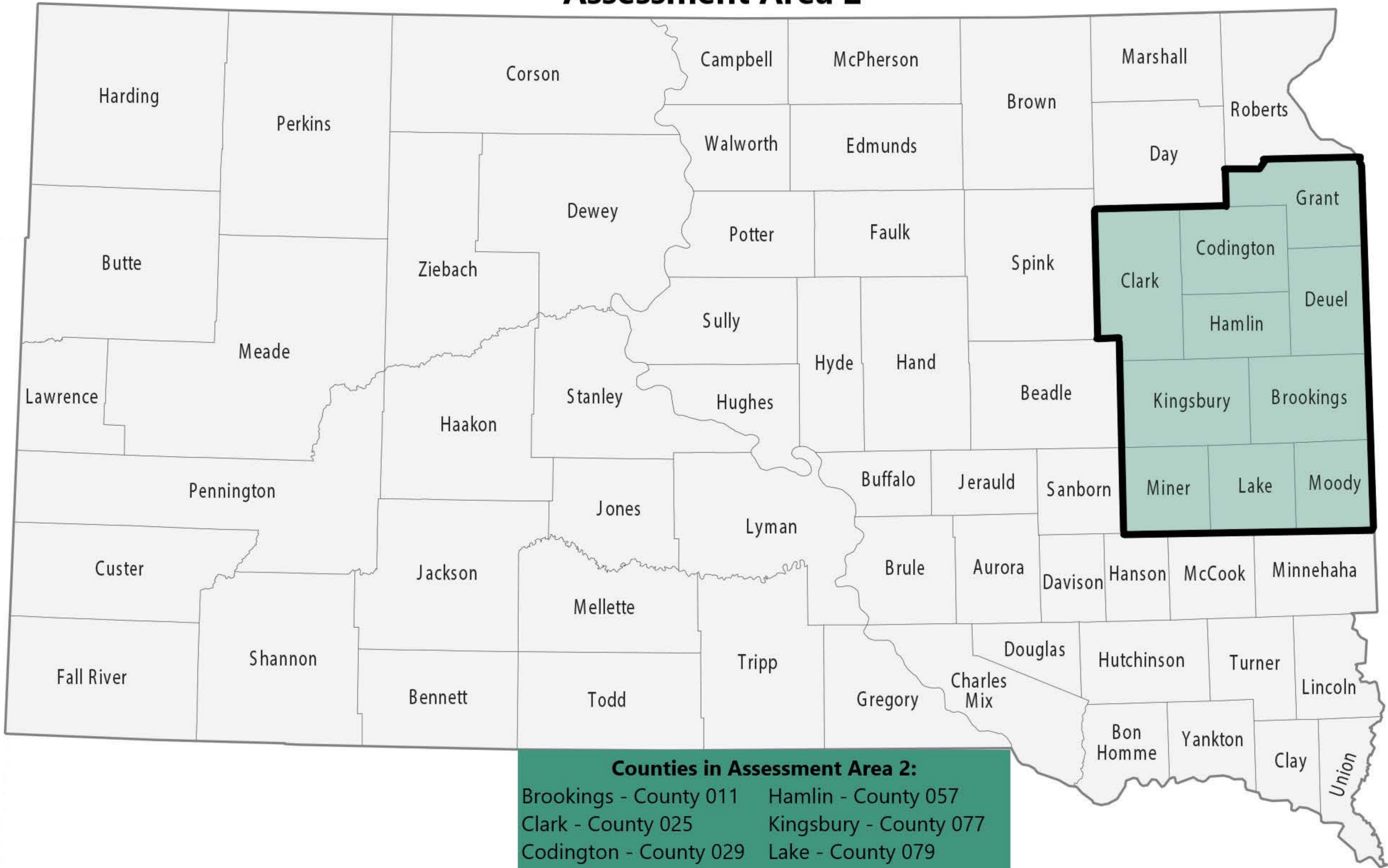


# Assessment Area 1



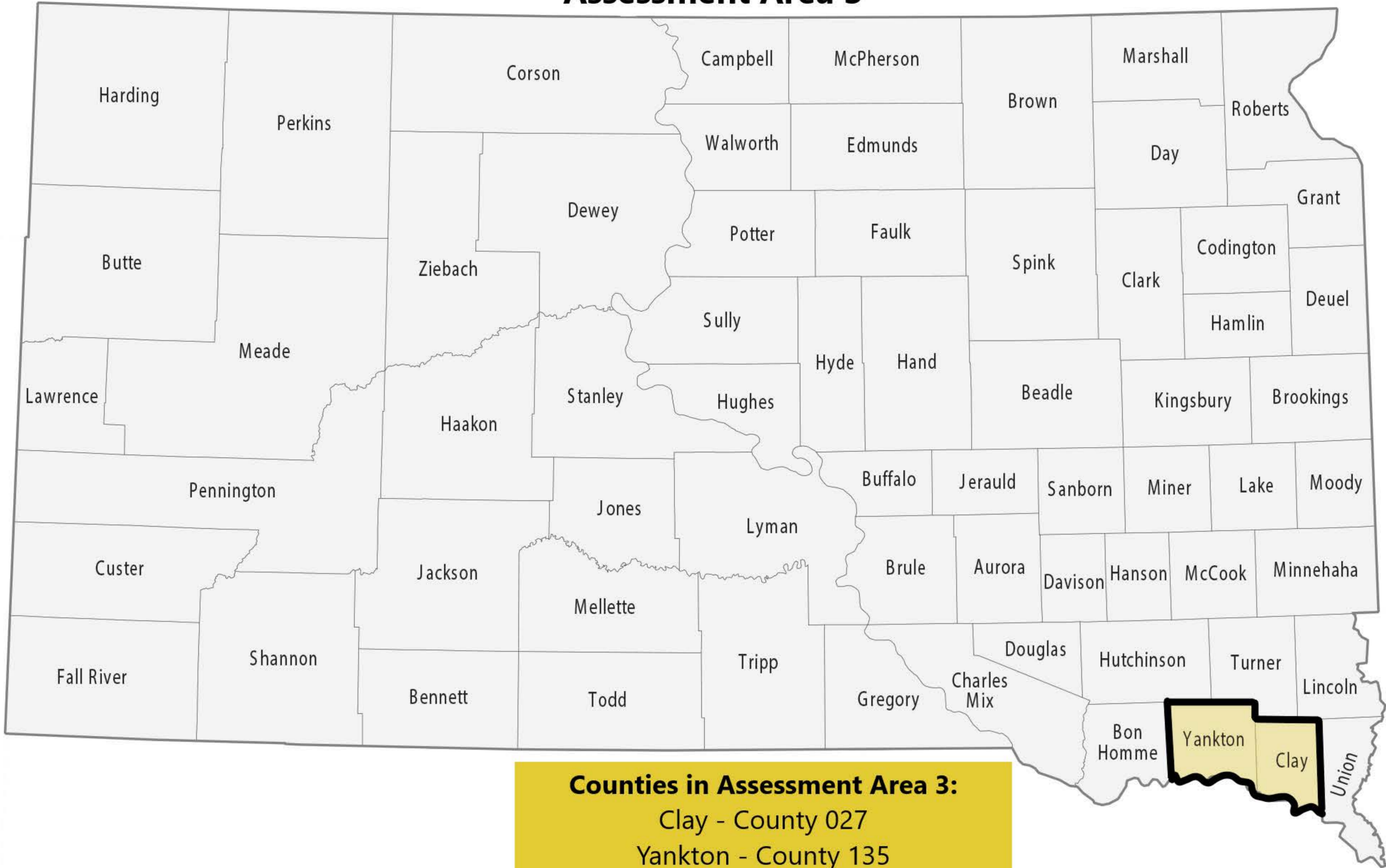
**Counties in Assessment Area 1:**  
Lincoln - County 083  
McCook - County 087  
Minnehaha - County 099  
Turner - County 125

# Assessment Area 2



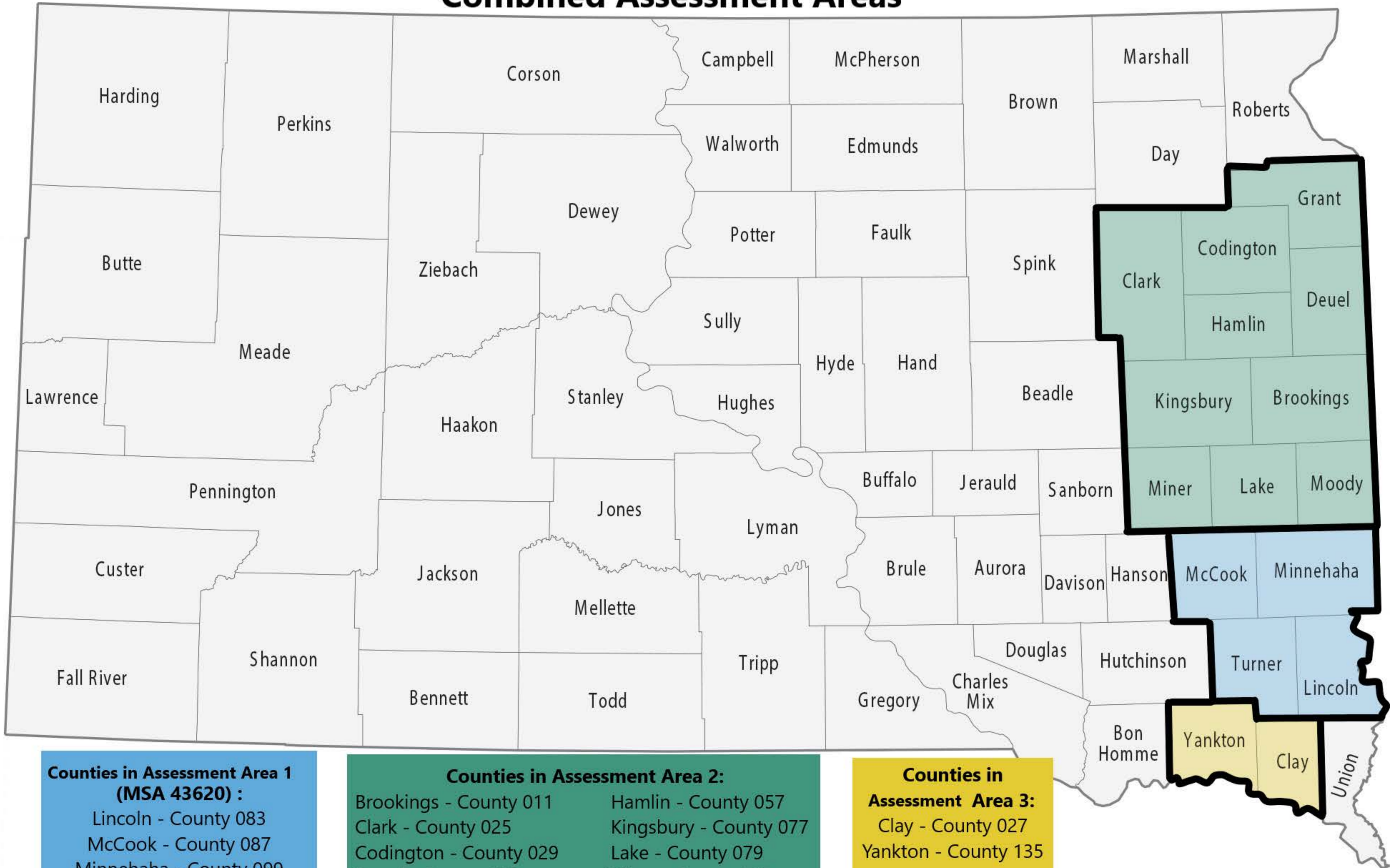
**Counties in Assessment Area 2:**  
Brookings - County 011    Hamlin - County 057  
Clark - County 025        Kingsbury - County 077  
Codington - County 029    Lake - County 079  
Deuel - County 039        Miner - County 097  
Grant - County 051        Moody - County 101

# Assessment Area 3



**Counties in Assessment Area 3:**  
Clay - County 027  
Yankton - County 135

# Combined Assessment Areas



**Counties in Assessment Area 1 (MSA 43620) :**  
 Lincoln - County 083  
 McCook - County 087  
 Minnehaha - County 099  
 Turner - County 125

**Counties in Assessment Area 2:**  
 Brookings - County 011  
 Clark - County 025  
 Codington - County 029  
 Deuel - County 039  
 Grant - County 051  
 Hamlin - County 057  
 Kingsbury - County 077  
 Lake - County 079  
 Miner - County 097  
 Moody - County 101

**Counties in Assessment Area 3:**  
 Clay - County 027  
 Yankton - County 135